






One Week Look Ahead Construction Schedule














July 22, 2018 – July 28, 2018

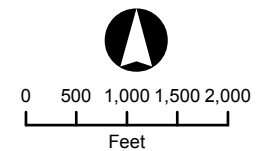
Construction Location Work Schedule Information

- | | | | |
|-----------------------------------------------------------------------------------|----------------------------------------------------|-----------------------------------------------------------------------------------|-----------------|
|  | Vault Work |  | Overnight Hours |
|  | Daytime Traffic Control for In-Street Construction |  | Daytime Hours |
|  | Nightly Traffic Control for In-Street Construction | | |

*Construction schedules and locations are subject to change according to compliance requirements, inclement weather, or other unforeseen circumstances. Please refer to the daily construction updates for most current information.

Sycamore to Peñasquitos 230kV Transmission Line Project

-  New 230kV Overhead
-  New 230kV Underground
-  Reconductor 230kV Overhead
-  Relocated 230kV Overhead
-  Reconductor 138kV Overhead
-  Reconductor 138kV Underground
-  Interstate
-  State Highway
-  Road
-  Railroad
-  Substation
-  County Boundary
-  City Boundary



A Sempra Energy utility

Data Sources: CalTrans, BLM, ESRI, SDG&E, SanGIS. State Plane, NAD83, CA Zone VI, Feet.

